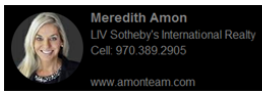


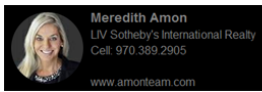
### Market Update

Line	MLS #	ST	List Price	LP Sq Ft	Area	Complex Subdiv	Property Sub Type	Address	#Beds	#Baths	LivAr SF	YrBlt	DOM	Sold Price	Sold Date	Pending Date	Listing Date	Chg Date	Chg Info	Unit Entry Lev	
1	S1024293	A	\$435,000	\$764.50	Frisco	BASECAMP SHOPS & RESIDENCES	Condo	100 BASECAMP WAY Unit#209	1	1.0	569	2017	5				03/12/2021	03/12/2021		2	
2	S1020888	A	\$425,000	\$823.64	Breckenridge	BEAVER RUN CONDO	Condo	640 VILLAGE ROAD Unit#4222	0	1.0	516	1985	222				08/07/2020	08/07/2020		2	
3	S1024065	A	\$599,000	\$970.83	Breckenridge	BEAVER RUN CONDO	Condo	640 VILLAGE ROAD Unit#4216	0	1.0	617	1985	21				02/24/2021	02/24/2021		3	
4	S1024226	A	\$244,000	\$318.54	Copper Mountain	BRIDGE END CONDO	Condo	860 COPPER ROAD Unit#103	1	1.0	766	1979	11				03/06/2021	03/06/2021		2	
5	S1024346	A	\$379,900	\$514.07	Dillon/Summit Cove	DILLON VALLEY WEST CONDO	Condo	655 STRAIGHT CREEK DRIVE Unit#102	2	2.0	739	1979	1				03/16/2021	03/17/2021		1	
6	S1024121	A	\$399,000	\$539.92	Dillon/Summit Cove	DILLON VALLEY WEST CONDO	Condo	675 STRAIGHT CREEK DRIVE Unit#1-304	2	2.0	739	1980	6				02/25/2021	03/16/2021	P->A	3	
7	S1024069	A	\$276,000	\$621.62	Keystone	GATEWAY CONDO	Condo	23110 US HIGHWAY 6 Unit#5029	0	1.0	444	1998	25				02/20/2021	02/20/2021		2	
8	S1024328	A	\$458,000	\$1,159.49	Breckenridge	LIFTSIDE CONDO	Condo	535 S PARK AVENUE Unit#225	0	1.0	395	1984	0				03/18/2021	03/18/2021		2	
9	S1024187	A	\$475,000	\$1,196.47	Breckenridge	LIFTSIDE CONDO	Condo	535 S PARK AVENUE S Unit#218	0	1.0	397	1984	15				03/02/2021	03/02/2021		2	
10	S1024224	A	\$415,000	\$594.56	Frisco	LITTLE HORN CONDO	Condo	519 TELLER STREET Unit#5	2	1.0	698	1971	5				03/12/2021	03/12/2021		2	
11	S1024074	A	\$699,000	\$883.69	Dillon/Summit Cove	LOGGE AT LAKE DILLON CONDO	Condo	220 E LA BONTE STREET Unit#206, 208	2	2.0	791	1971	23				02/22/2021	02/22/2021		2	
12	S1023490	A	\$485,000	\$1,366.20	Breckenridge	MAIN STREET STATION CONDO	Condo	505A S MAIN STREET Unit#1412	0	1.0	355	2000	66				01/10/2021	03/03/2021	\$495,000->\$485,000	4	
13	S1024192	A	\$495,000	\$1,066.81	Breckenridge	MAIN STREET STATION CONDO	Condo	505A S MAIN STREET Unit#1210	0	1.0	464	2000	13				03/04/2021	03/05/2021		2	
14	S1024220	A	\$699,000	\$1,051.13	Breckenridge	MOUNTAIN THUNDER LODGE	Condo	35 MOUNTAIN THUNDER DRIVE Unit#5305	1	1.0	665	2001	11				03/06/2021	03/06/2021		3	
15	S1024249	A	\$427,000	\$1,000.00	Breckenridge	RIVER MOUNTAIN LODGE CONDO	Condo	100 S PARK AVENUE Unit#W 207	0	1.0	427	1986	9				03/08/2021	03/09/2021		2	
16	S1024306	A	\$575,000	\$809.86	Breckenridge	RIVER MOUNTAIN LODGE CONDO	Condo	100 S PARK AVENUE Unit#312	1	2.0	710	1984	5				03/12/2021	03/12/2021		3	
17	S1024247	A	\$289,000	\$756.54	Keystone	SLOPESIDE	Condo	1205 W KEYSTONE ROAD Unit#2782	0	1.0	382	1986	9				03/08/2021	03/08/2021		1	
18	S1024291	A	\$525,000	\$721.15	Breckenridge	TIGER RUN RESORT PARK SUB	Mobile Home	85 REVEIT DRIVE Unit#121	1	1.0	728	2003	5				03/12/2021	03/12/2021		3	
19	S1024281	A	\$440,000	\$580.47	Wilderness/Silverthorne	TREEHOUSE CONDO	Condo	8500 RYAN GULCH ROAD Unit#G1	2	2.0	758	1979	0				03/18/2021	03/18/2021		0	
20	S1024142	A	\$440,000	\$575.92	Dillon/Summit Cove	UPTOWN 240	Condo	240 LAKE DILLON DRIVE Unit#317	1	1.0	764	2022	18				02/27/2021	02/27/2021		3	
21	S1023411	A	\$600,000	\$811.91	Dillon/Summit Cove	UPTOWN 240	Condo	240 LAKE DILLON DRIVE Unit#421	1	1.0	739	2019	86				12/21/2020	03/08/2021	\$550,000->\$600,000	4	
22	S1023439	A	\$189,000	\$442.62	Copper Mountain	VILLAGE SQUARE CONDO	Condo	189 TEN MILE CIRCLE Unit#250	0	1.0	427	1982	77				12/30/2020	12/30/2020		2	
23	S1023400	P	\$625,000	\$613.35	Wilderness/Silverthorne	4TH STREET CROSSING	Condo	37 W 4TH STREET Unit#203	2	2.0	1,019	2022	19			2021-01-11	12/22/2020	01/11/2021	A->P	2	
24	S1023504	P	\$659,000	\$646.71	Wilderness/Silverthorne	4TH STREET CROSSING	Condo	37 W 4TH STREET Unit#303	2	2.0	1,019	2022	14			2021-01-26	01/11/2021	01/26/2021	A->P	3	
25	S1022108	P	\$659,000	\$542.39	Wilderness/Silverthorne	4TH STREET CROSSING	Townhouse	330 ADAMS AVENUE Unit#501	2	2.5	1,215	2021	0			2020-08-20	08/20/2020	08/20/2020	A->P	2	
26	S1020771	P	\$659,000	\$542.39	Wilderness/Silverthorne	4TH STREET CROSSING	Townhouse	330 ADAMS AVENUE Unit#502	2	2.5	1,215	2021	29			2020-08-30	07/31/2020	08/30/2020	A->P	1	
27	S1022605	P	\$679,000	\$558.85	Wilderness/Silverthorne	4TH STREET CROSSING	Townhouse	330 ADAMS AVENUE Unit#801	2	2.5	1,215	2021	39			2020-11-04	09/25/2020	11/04/2020	A->P	1	
28	S1022375	P	\$679,000	\$558.85	Wilderness/Silverthorne	4TH STREET CROSSING	Townhouse	330 ADAMS AVENUE Unit#601	2	2.5	1,215	2021	0			2020-09-09	09/09/2020	09/09/2020	A->P	1	
29	S1022356	P	\$679,000	\$558.85	Wilderness/Silverthorne	4TH STREET CROSSING	Townhouse	330 ADAMS AVENUE Unit#602	2	2.5	1,215	2021	15			2020-09-25	09/09/2020	09/25/2020	A->P	1	
30	S1022961	P	\$689,000	\$567.08	Wilderness/Silverthorne	4TH STREET CROSSING	Townhouse	330 ADAMS AVENUE Unit#701	2	2.5	1,215	2021	0			2020-10-28	10/28/2020	10/28/2020	A->P	1	
31	S1020773	P	\$689,000	\$552.97	Wilderness/Silverthorne	4TH STREET CROSSING	Townhouse	330 ADAMS AVENUE Unit#503	2	2.5	1,246	2021	29			2020-08-30	07/31/2020	08/30/2020	A->P	1	
32	S1015166	P	\$689,000	\$552.97	Wilderness/Silverthorne	4TH STREET CROSSING	Townhouse	330 ADAMS AVENUE Unit#500	2	2.5	1,246	2021	120			2020-02-20	10/22/2019	02/20/2020	A->P	1	
33	S1022985	P	\$692,000	\$569.55	Wilderness/Silverthorne	4TH STREET CROSSING	Townhouse	330 ADAMS AVENUE Unit#702	2	2.5	1,215	2021	33			2020-11-02	10/30/2020	11/02/2020	A->P	1	
34	S1023438	P	\$695,000	\$631.82	Wilderness/Silverthorne	4TH STREET CROSSING	Condo	37 W 4TH STREET Unit#206	2	2.0	1,100	2022	3			2021-02-18	01/15/2021	02/18/2021	A->P	2	
35	S1023813	P	\$589,000	\$405.09	Breckenridge	ALPINE BRECKENRIDGE SUB	Single Family	476 CR 674	3	2.0	1,454	1996	11				2021-02-11	01/30/2021	02/11/2021	A->P	1
36	S1023887	P	\$459,000	\$950.14	Keystone	ARGENTINE CONDO	Condo	175 ARGENTINE COURT Unit#1509	1	1.0	705	1976	2				02/19/2021	02/19/2021	A->P	1	
37	S1023922	P	\$439,000	\$711.51	Breckenridge	BEAVER RUN CONDO	Condo	640 VILLAGE ROAD Unit#4021	0	1.0	617	1985	4				02/09/2021	02/14/2021	A->P	1	
38	S1024195	P	\$465,000	\$648.54	Breckenridge	BEAVER RUN CONDO	Condo	601 VILLAGE ROAD Unit#11080	1	1.0	717	1980	1				2021-03-13	03/11/2021	03/13/2021	A->P	1
39	S1023669	P	\$530,000	\$684.75	Breckenridge	BEAVER RUN CONDO	Condo	631 VILLAGE ROAD Unit#31430	1	1.0	774	1981	1				2021-01-24	01/22/2021	01/24/2021	A->P	1
40	S1023923	P	\$550,000	\$710.59	Breckenridge	BEAVER RUN CONDO	Condo	611 VILLAGE ROAD Unit#21190	1	1.0	774	1980	0				2021-02-11	02/11/2021	02/11/2021	A->P	1
41	S1023953	P	\$390,000	\$458.82	Breckenridge	BLUE RIVER CONDOS (DOT CONDO)	Condo	107 PEAKS VIEW COURT Unit#323	3	1.5	850	1974	0				2021-02-13	02/12/2021	02/13/2021	A->P	2
42	S1017495	P	\$435,000	\$505.81	Wilderness/Silverthorne	BLUE RIVER FLATS	Condo	1060 BLUE RIVER PARKWAY Unit#1-204	1	2.0	860	2020	217			2020-09-30	02/25/2020	09/30/2020	A->P	2	
43	S1017502	P	\$445,000	\$516.24	Wilderness/Silverthorne	BLUE RIVER FLATS	Condo	1060 BLUE RIVER PARKWAY Unit#1-304	1	2.0	862	2020	216			2020-09-28	02/25/2020	09/29/2020	A->P	3	
44	S1017494	P	\$445,000	\$516.24	Wilderness/Silverthorne	BLUE RIVER FLATS	Condo	1060 BLUE RIVER PARKWAY Unit#1-203	1	2.0	862	2020	229			2020-10-12	02/25/2020	10/12/2020	A->P	2	
45	S1017500	P	\$455,000	\$529.07	Wilderness/Silverthorne	BLUE RIVER FLATS	Condo	1060 BLUE RIVER PARKWAY Unit#1-303	1	2.0	860	2020	200			2020-09-13	02/25/2020	09/13/2020	A->P	3	
46	S1017498	P	\$525,000	\$461.34	Wilderness/Silverthorne	BLUE RIVER FLATS	Condo	1060 BLUE RIVER PARKWAY Unit#1-202	2	2.0	1,138	2020	179			2020-08-21	02/25/2020	08/23/2020	A->P	2	
47	S1017497	P	\$525,000	\$461.34	Wilderness/Silverthorne	BLUE RIVER FLATS	Condo	1060 BLUE RIVER PARKWAY Unit#1-201	2	2.0	1,138	2020	184			2020-08-27	02/25/2020	08/28/2020	A->P	2	
48	S1017496	P	\$555,000	\$474.76	Wilderness/Silverthorne	BLUE RIVER FLATS	Condo	1060 BLUE RIVER PARKWAY Unit#1-104	2	2.0	1,169	2020	184			2020-08-27	02/25/2020	08/28/2020	A->P	1	
49	S1017501	P	\$585,000	\$514.06	Wilderness/Silverthorne	BLUE RIVER FLATS	Condo	1060 BLUE RIVER PARKWAY Unit#1-302	2	2.0	1,138	2020	179			2020-08-22	02/25/2020	08/23/2020	A->P	3	
50	S1017592	P	\$655,000	\$437.25	Wilderness/Silverthorne	BLUE RIVER FLATS	Townhouse	1060 BLUE RIVER PARKWAY Unit#TH-102	2	2.5	1,498	2020	217			2020-09-30	02/25/2020	09/30/2020	A->P	1	
51	S1017593	P	\$695,000	\$463.95	Wilderness/Silverthorne	BLUE RIVER FLATS	Townhouse	1060 BLUE RIVER PARKWAY Unit#TH-101	2	2.5	1,498	2020	216			2020-09-28	02/25/2020	09/29/2020	A->P	1	
52	S1024001	P	\$689,000	\$602.27	Wilderness/Silverthorne	BLUE RIVER RUN TOWNHOMES	Townhouse	119 CREEK LAKE Unit#119	2	2.5	1,144	1998	3			2021-02-21	02/18/2021	02/22/2021	A->P	1	
53	S1023183	P	\$634,750	\$1,325.16	Breckenridge	BRITANNY PLACE	Condo	304 N MAIN STREET Unit#1 - 1 & 3	0	1.0	479	1999	75			2021-02-07	11/24/2020	02/08/2021	A->P	2	
54	S1023817	P	\$464,900	\$822.83	Keystone	BUFFALO LODGE AND THE KODAKA CONDOS	Condo	100 DERCUO SQUARE Unit#8386	1	1.0	565	1997	11			2021-02-09	01/29/2021	02/10/2021	A->P	4	
55	S1024166	P	\$359,000	\$524.09	Wilderness/Silverthorne	BUFFALO RID															



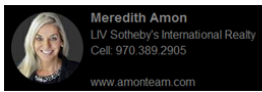
### Market Update

Line	MLS #	ST	List Price	LP Sq Ft	Area	Complex/ Subdiv	Property Sub Type	Address	#Beds	#Baths	Liv/Ar SF	YrBlt	DOM	Sold Price	Sold Date	Pending Date	Listing Date	Chg Date	Chg Info	Unit Entry
77	S1018877	P	\$815,000	\$554.05	Keystone	CLEARWATER LOFTS AT KEYSTONE	Condo	111 CLEARWATER WAY Unit#303	2	2.0	1,110	2020	59			2020-08-16	08/18/2020	08/18/2020	A->P	3
78	S1018876	P	\$815,000	\$554.05	Keystone	CLEARWATER LOFTS AT KEYSTONE	Condo	111 CLEARWATER WAY Unit#302	2	2.0	1,110	2020	68			2020-09-05	08/18/2020	09/05/2020	A->P	3
79	S1023339	P	\$620,000	\$535.41	Keystone	CLEARWATER LOFTS AT KEYSTONE	Condo	0023 CLEARWATER WAY Unit#104	2	2.0	1,158	2020	18			2021-01-02	12/14/2020	01/02/2021	A->P	1
80	S1022377	P	\$620,000	\$558.56	Keystone	CLEARWATER LOFTS AT KEYSTONE	Condo	0075 CLEARWATER WAY Unit#302	2	2.0	1,110	2020	58			2020-11-12	09/14/2020	11/12/2020	A->P	3
81	S1022376	P	\$620,000	\$558.56	Keystone	CLEARWATER LOFTS AT KEYSTONE	Condo	0075 CLEARWATER WAY Unit#303	2	2.0	1,110	2020	47			2020-11-01	09/14/2020	11/01/2020	A->P	3
82	S1023324	P	\$625,000	\$563.06	Keystone	CLEARWATER LOFTS AT KEYSTONE	Condo	0023 CLEARWATER WAY Unit#303	2	2.0	1,110	2020	16			2020-12-31	12/14/2020	12/31/2020	A->P	3
83	S1023323	P	\$625,000	\$563.06	Keystone	CLEARWATER LOFTS AT KEYSTONE	Condo	0023 CLEARWATER WAY Unit#302	2	2.0	1,110	2020	4			2020-12-19	12/14/2020	12/19/2020	A->P	3
84	S1018850	P	\$630,000	\$518.09	Keystone	CLEARWATER LOFTS AT KEYSTONE	Condo	111 CLEARWATER WAY Unit#101	2	2.0	1,216	2020	0			2020-06-19	06/18/2020	06/19/2020	A->P	3
85	S1015488	P	\$640,000	\$528.05	Keystone	CLEARWATER LOFTS AT KEYSTONE	Condo	111 CLEARWATER WAY Unit#107	2	2.0	1,212	2020	92			2019-12-26	09/25/2019	12/27/2019	A->P	1
86	S1022394	P	\$640,000	\$528.32	Keystone	CLEARWATER LOFTS AT KEYSTONE	Condo	0075 CLEARWATER WAY Unit#101	2	2.0	1,216	2020	9			2020-09-24	09/14/2020	09/24/2020	A->P	1
87	S1018862	P	\$640,000	\$552.68	Keystone	CLEARWATER LOFTS AT KEYSTONE	Condo	111 CLEARWATER WAY Unit#204	2	2.0	1,158	2020	72			2020-08-20	08/18/2020	08/20/2020	A->P	2
88	S1015490	P	\$645,000	\$530.43	Keystone	CLEARWATER LOFTS AT KEYSTONE	Condo	111 CLEARWATER WAY Unit#201	2	2.0	1,216	2020	127			2020-01-31	09/25/2019	01/31/2020	A->P	2
89	S1022382	P	\$645,000	\$556.99	Keystone	CLEARWATER LOFTS AT KEYSTONE	Condo	0075 CLEARWATER WAY Unit#204	2	2.0	1,158	2020	17			2020-10-02	09/14/2020	10/02/2020	A->P	2
90	S1015489	P	\$650,000	\$557.46	Keystone	CLEARWATER LOFTS AT KEYSTONE	Condo	111 CLEARWATER WAY Unit#108	2	2.0	1,166	2020	108			2020-01-12	09/25/2019	01/12/2020	A->P	1
91	S1023314	P	\$655,000	\$565.63	Keystone	CLEARWATER LOFTS AT KEYSTONE	Condo	0023 CLEARWATER WAY Unit#204	2	2.0	1,158	2020	21			2021-01-05	12/14/2020	01/05/2021	A->P	2
92	S1015497	P	\$660,000	\$544.55	Keystone	CLEARWATER LOFTS AT KEYSTONE	Condo	111 CLEARWATER WAY Unit#206	2	2.0	1,212	2020	42			2019-11-07	09/25/2019	11/07/2019	A->P	1
93	S1023335	P	\$660,000	\$542.76	Keystone	CLEARWATER LOFTS AT KEYSTONE	Condo	0023 CLEARWATER WAY Unit#101	2	2.0	1,216	2020	0			2020-12-14	12/14/2020	12/14/2020	A->P	2
94	S1015498	P	\$670,000	\$574.81	Keystone	CLEARWATER LOFTS AT KEYSTONE	Condo	111 CLEARWATER WAY Unit#207	2	2.0	1,166	2020	42			2019-11-07	09/25/2019	11/07/2019	A->P	2
95	S1022386	P	\$675,000	\$555.10	Keystone	CLEARWATER LOFTS AT KEYSTONE	Condo	0075 CLEARWATER WAY Unit#201	2	2.0	1,216	2020	21			2020-10-06	09/14/2020	10/06/2020	A->P	2
96	S1023311	P	\$690,000	\$567.43	Keystone	CLEARWATER LOFTS AT KEYSTONE	Condo	0023 CLEARWATER WAY Unit#201	2	2.0	1,216	2020	6			2020-12-21	12/14/2020	12/21/2020	A->P	2
97	S1022388	P	\$695,000	\$573.43	Keystone	CLEARWATER LOFTS AT KEYSTONE	Condo	0075 CLEARWATER WAY Unit#107	2	2.0	1,212	2020	0			2020-09-14	09/14/2020	09/14/2020	A->P	1
98	S1022387	P	\$700,000	\$600.34	Keystone	CLEARWATER LOFTS AT KEYSTONE	Condo	0075 CLEARWATER WAY Unit#108	2	2.0	1,166	2020	1			2020-09-16	09/14/2020	09/16/2020	A->P	1
99	S1024235	P	\$499,900	\$767.90	Copper Mountain	COPPER SPRINGS LODGE	Condo	105 WHEELER CIRCLE Unit#425	1	1.0	651	1998	1			2021-03-09	03/07/2021	03/09/2021	A->P	4
100	S1023960	P	\$399,000	\$435.11	Wilderness/Silverthorne	DECK GORE RANGE CONDO	Condo	102 SALT LICK CIRCLE Unit#104	2	2.0	917	1973	10			2021-03-08	02/13/2021	03/09/2021	A->P	2
101	S1024208	P	\$515,000	\$561.61	Wilderness/Silverthorne	DECK GORE RANGE CONDO	Condo	401 SALT LICK CIRCLE Unit#403	2	2.0	917	1973	9			2021-03-13	03/04/2021	03/14/2021	A->P	2
102	S1023064	P	\$270,000	\$538.92	Dillon/Summit Cove	DILLON VALLEY CONDO	Condo	130 EVERGREEN ROAD Unit#203	1	1.0	501	1969	3			2020-11-16	11/12/2020	11/16/2020	A->P	2
103	S1024184	P	\$315,000	\$539.38	Dillon/Summit Cove	DILLON VALLEY EAST CONDO	Condo	933 STRAIGHT CREEK DRIVE Unit#103	1	1.0	584	1977	3			2021-03-06	03/02/2021	03/06/2021	A->P	1
104	S1024185	P	\$369,000	\$484.25	Dillon/Summit Cove	DILLON VALLEY EAST CONDO	Condo	833 STRAIGHT CREEK DRIVE Unit#204	2	2.0	762	1974	12			2021-03-15	03/02/2021	03/15/2021	A->P	2
105	S1024042	P	\$389,999	\$511.81	Dillon/Summit Cove	DILLON VALLEY EAST CONDO	Condo	1003 STRAIGHT CREEK DR DRIVE Unit#204	2	2.0	762	1977	3			2021-02-21	02/18/2021	02/22/2021	A->P	1
106	S1024058	P	\$639,900	\$496.05	Dillon/Summit Cove	DILLON VALLEY SUB RESUB BLK 1	Duplex	285 STRAIGHT CREEK DRIVE Unit#B	3	1.5	1,290	1982	4			2021-02-27	02/22/2021	02/27/2021	A->P	1
107	S1023998	P	\$355,000	\$480.38	Dillon/Summit Cove	DILLON VALLEY WEST CONDO	Condo	535 STRAIGHT CREEK DRIVE Unit#D 101	2	2.0	739	1980	1			2021-02-18	02/16/2021	02/18/2021	A->P	2
108	S1024201	P	\$395,000	\$534.51	Dillon/Summit Cove	DILLON VALLEY WEST CONDO	Condo	515 STRAIGHT CREEK DRIVE Unit#207	2	2.0	739	1979	2			2021-03-06	03/04/2021	03/07/2021	A->P	1
109	S1024029	P	\$649,950	\$525.85	Breckenridge	FARMERS GROVE	Duplex	107 AUDREY DRIVE	2	2.5	1,236	2001	0			2021-02-18	02/18/2021	02/18/2021	A->P	1
110	S1023499	P	\$669,000	\$431.00	Breckenridge	FARMERS GROVE	Duplex	99 AUDREY CIRCLE	3	2.5	1,552	2003	33			2021-02-15	01/13/2021	02/16/2021	A->P	1
111	S1024063	P	\$650,000	\$472.36	Wilderness/Silverthorne	FIRST PARK AT WILDERNEST	Townhouse	410 CEDARHAWK LANE Unit#141C	2	2.0	1,376	1997	2			2021-02-23	02/20/2021	02/23/2021	A->P	1
112	S1018254	P	\$360,000	\$472.36	Keystone	GATEWAY CONDO	Condo	23110 US HIGHWAY 6 Unit#5031	0	1.0	390	1990	266			2021-01-31	05/08/2020	05/08/2020	A->P	1
113	S1023105	P	\$274,900	\$636.34	Keystone	GATEWAY CONDO	Condo	23110 US HIGHWAY 6 Unit#5003	0	1.0	432	1998	105			2021-03-01	11/16/2020	03/02/2021	A->P	1
114	S1023950	P	\$599,000	\$625.91	Wilderness/Silverthorne	GORE TRAIL AT WILDERNEST CONDO	Condo	91199 RYAN GULCH ROAD Unit#A5	2	2.0	957	1998	2			2021-02-16	02/12/2021	02/16/2021	A->P	1
115	S1023980	P	\$539,000	\$869.35	Breckenridge	INNER CIRCLE CONDO	Condo	820 COLUMBINE DRIVE Unit#10	1	1.0	620	1974	0			2021-02-26	02/25/2021	02/26/2021	A->P	2
116	S1023936	P	\$675,000	\$535.29	Dillon/Summit Cove	LA RIVA DEL LAGO CONDOS	Condo	135 MAIN STREET Unit#210	2	2.0	2,261	2005	5			2021-02-23	02/18/2021	02/24/2021	A->P	2
117	S1024158	P	\$625,000	\$543.48	Dillon/Summit Cove	LAKE HAUS CONDO	Condo	148 SUMMIT DRIVE Unit#A16	2	2.0	1,150	1973	0			2021-03-05	03/04/2021	03/05/2021	A->P	2
118	S1024073	P	\$649,000	\$732.51	Breckenridge	MINERS CANDLE CONDO	Condo	106 BROKEN LANCE DRIVE Unit#10	2	2.0	886	1973	1			2021-02-25	02/23/2021	02/25/2021	A->P	2
119	S1023190	P	\$499,000	\$642.21	Copper Mountain	MOUNTAIN PLAZA CONDO	Condo	209 TEN MILE CIRCLE Unit#202	1	1.0	777	1980	30			2021-02-24	11/25/2020	02/24/2021	A->P	2
120	S1024244	P	\$699,000	\$708.21	Frisco	MOUNTAIN SIDE CONDO	Condo	670 S 7TH AVENUE Unit#379	3	2.0	987	1983	3			2021-03-15	03/11/2021	03/15/2021	A->P	3
121	S1024200	P	\$665,000	\$991.06	Breckenridge	MOUNTAIN THUNDER LODGE	Condo	50 MOUNTAIN THUNDER DRIVE Unit#1214	1	1.0	671	2001	7			2021-03-12	03/04/2021	03/12/2021	A->P	1
122	S1024082	P	\$539,000	\$604.94	Keystone	ORO GRANDE LODGE	Condo	22787 US HIGHWAY 6 Unit#210	2	2.0	891	2000	1			2021-02-24	02/22/2021	02/24/2021	A->P	2
123	S1015950	P	\$565,000	\$927.75	Breckenridge	PARK AVENUE LOFTS CONDO	Condo	500 S PARK AVENUE Unit#208	1	1.0	609	1999	469			2021-03-17	12/03/2019	03/17/2021	A->P	2
124	S1023889	P	\$359,000	\$607.45	Copper Mountain	PASSAGE POINT	Condo	910 COPPER ROAD Unit#122	1	1.0	591	2000	32			2021-03-14	02/09/2021	03/14/2021	A->P	1
125	S1024151	P	\$310,000	\$627.53	Keystone	PLAZA CONDO	Condo	166 ARGENTINE COURT Unit#1417	0	1.0	494	1974	4			2021-03-07	03/03/2021	03/08/2021	A->P	2
126	S1024045	P	\$465,000	\$530.22	Keystone	PLAZA CONDO	Condo	166 ARGENTINE COURT Unit#1412	1	1.0	877	1974	3			2021-03-09	03/05/2021	03/09/2021	A->P	1
127	S1023451	P	\$699,000	\$744.41	Breckenridge	POWDERHORN CONDO	Condo	765 COLUMBINE DRIVE Unit#C-303	1	2.0	939	1978	37			2021-02-10	12/29/2020	02/10/2021	A->P	3
128	S1024297	P	\$400,000	\$936.77	Breckenridge	RIVER MOUNTAIN LODGE CONDO	Condo	100 S PARK AVENUE Unit#201	0	1.0	427	1986	1			2019-11-01	03/11/2021	03/12/2021	A->P	2
129	S1014669	P	\$385,000	\$567.01	Wilderness/Silverthorne	RIVER WEST CONDOS	Condo	930 BLUE RIVER PARKWAY Unit#914	1	1.0	679	2019	1			2021-03-28	07/26/2019	07/28/2019	A->P	1
130	S1017069	P	\$415,000	\$616.48	Wilderness/Silverthorne	RIVER WEST CONDOS	Condo	930 BLUE RIVER PARKWAY Unit#912	1	1.0	671	2019	42			2020-01-24	12/12/2019	01/24/2020	A->P	1
131	S1023363	P	\$450,000	\$756.30	Wilderness/Silverthorne	RIVER WEST CONDOS	Condo	930 BLUE RIVER PARKWAY Unit#912	1	1.0	595	2020	0			2020-12-16	12/16/2020	12/16/2020	A->P	1
132	S1022748	P	\$450,000	\$726.34	Wilderness/Silverthorne	RIVER WEST CONDOS	Condo	930 BLUE RIVER PARKWAY Unit#914	1	1.0	617	2020	1			2020-10-24	10/23/2020	10/24/2020	A->P	1
133	S1022742	P	\$450,000	\$726.38	Wilderness/Silverthorne	RIVER WEST CONDOS	Condo	930 BLUE RIVER PARKWAY Unit#915	1	1.0	619	2020	25			2020-11-04	10/10/2020	11/05/2020	A->P	1
134	S1018676	P	\$450,000	\$726.98	Wilderness/Silverthorne	RIVER WEST CONDOS	Condo	930 BLUE RIVER PARKWAY Unit#915	1	1.0	619	2019	94			2020-09-04	06/02/2020	09/05/2020	A->P	1
135	S1018675	P	\$450,000	\$756.30	Wilderness/Silverthorne	RIVER WEST CONDOS	Condo	930 BLUE RIVER PARKWAY Unit#913	1	1.0	595	2019	78			2020-08-19	06/01/2020	08/19/2020	A-&gt	



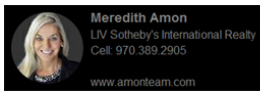
### Market Update

Line	MLS #	ST	List Price	LP Sq Ft	Area	Complex/ Subdiv	Property Sub Type	Address	#Beds	#Baths	LivAr SF	YrBlt	DOM	Sold Price	Sold Date	Pending Date	Listing Date	Chg Date	Chg Info	Unit Entry Lev
162	S1024289	P	\$328,000	\$768.15	Keystone	SLOPESIDE	Condo	1211 W KEYSTONE ROAD Unit#2749	0	1.0	427	1986	2			2021-03-14	03/11/2021	03/14/2021	A->P	2
163	S1023602	P	\$287,927	\$272.14	Wilderness/Silverthorne	SMITH RANCH SUB	Townhouse	219 SMITH RANCH ROAD Unit#13B	2	2.5	1,058	2021	59			2021-03-16	01/15/2021	03/16/2021	A->P	1
164	S1023599	P	\$287,927	\$272.14	Wilderness/Silverthorne	SMITH RANCH SUB	Townhouse	237 SMITH RANCH ROAD Unit#12C	2	2.5	1,058	2021	55			2021-03-12	01/15/2021	03/12/2021	A->P	1
165	S1023595	P	\$287,927	\$272.14	Wilderness/Silverthorne	SMITH RANCH SUB	Townhouse	243 SMITH RANCH ROAD Unit#12B	2	2.5	1,058	2021	61			2021-03-18	01/15/2021	03/18/2021	A->P	1
166	S1023592	P	\$287,927	\$272.14	Wilderness/Silverthorne	SMITH RANCH SUB	Townhouse	261 SMITH RANCH ROAD Unit#11B	2	2.5	1,058	2021	58			2021-03-15	01/15/2021	03/15/2021	A->P	1
167	S1018380	P	\$287,927	\$272.14	Wilderness/Silverthorne	SMITH RANCH SUB	Townhouse	293 SMITH RANCH ROAD Unit#10B	2	2.5	1,058	2020	59			2020-07-13	05/14/2020	07/13/2020	A->P	1
168	S1023603	P	\$308,853	\$286.24	Wilderness/Silverthorne	SMITH RANCH SUB	Townhouse	215 SMITH RANCH ROAD Unit#13C	2	2.5	1,079	2021	56			2021-03-12	01/15/2021	03/13/2021	A->P	1
169	S1023591	P	\$308,853	\$286.24	Wilderness/Silverthorne	SMITH RANCH SUB	Townhouse	267 SMITH RANCH ROAD Unit#11A	2	2.5	1,079	2021	53			2021-03-10	01/15/2021	03/10/2021	A->P	1
170	S1018381	P	\$308,853	\$286.24	Wilderness/Silverthorne	SMITH RANCH SUB	Townhouse	289 SMITH RANCH ROAD Unit#10C	2	2.5	1,079	2020	55			2020-07-09	05/14/2020	07/09/2020	A->P	1
171	S1018387	P	\$329,779	\$250.97	Wilderness/Silverthorne	SMITH RANCH SUB	Townhouse	129 MOOSE TRAIL Unit#21B	2	2.5	1,314	2020	55			2020-07-09	05/14/2020	07/09/2020	A->P	1
172	S1018383	P	\$329,779	\$250.97	Wilderness/Silverthorne	SMITH RANCH SUB	Townhouse	105 MOOSE TRAIL Unit#20B	2	2.5	1,314	2020	56			2020-07-10	05/14/2020	07/10/2020	A->P	1
173	S1023601	P	\$391,213	\$300.01	Wilderness/Silverthorne	SMITH RANCH SUB	Townhouse	225 SMITH RANCH ROAD Unit#13A	3	2.5	1,304	2021	56			2021-03-12	01/15/2021	03/13/2021	A->P	1
174	S1023600	P	\$391,213	\$300.01	Wilderness/Silverthorne	SMITH RANCH SUB	Townhouse	233 SMITH RANCH ROAD Unit#12D	3	2.5	1,304	2021	56			2021-03-12	01/15/2021	03/13/2021	A->P	1
175	S1023594	P	\$391,213	\$300.01	Wilderness/Silverthorne	SMITH RANCH SUB	Townhouse	247 SMITH RANCH ROAD Unit#12A	3	2.5	1,304	2021	54			2021-03-10	01/15/2021	03/11/2021	A->P	1
176	S1023593	P	\$391,213	\$300.01	Wilderness/Silverthorne	SMITH RANCH SUB	Townhouse	257 SMITH RANCH ROAD Unit#11C	3	2.5	1,304	2021	56			2021-03-12	01/15/2021	03/13/2021	A->P	1
177	S1018379	P	\$391,213	\$300.01	Wilderness/Silverthorne	SMITH RANCH SUB	Townhouse	297 SMITH RANCH ROAD Unit#10A	3	2.5	1,304	2020	66			2020-08-03	05/14/2020	08/03/2020	A->P	1
178	S1018398	P	\$439,531	\$328.74	Wilderness/Silverthorne	SMITH RANCH SUB	Townhouse	133 MOOSE TRAIL Unit#21C	3	2.5	1,337	2020	85			2020-08-07	05/14/2020	08/08/2020	A->P	1
179	S1018396	P	\$439,531	\$328.74	Wilderness/Silverthorne	SMITH RANCH SUB	Townhouse	123 MOOSE TRAIL Unit#21A	3	2.5	1,337	2020	122			2020-09-14	05/14/2020	09/14/2020	A->P	1
180	S1018394	P	\$439,531	\$328.74	Wilderness/Silverthorne	SMITH RANCH SUB	Townhouse	109 MOOSE TRAIL Unit#20C	3	2.5	1,337	2020	176			2020-11-07	05/14/2020	11/07/2020	A->P	1
181	S1018392	P	\$439,531	\$328.74	Wilderness/Silverthorne	SMITH RANCH SUB	Townhouse	101 MOOSE TRAIL Unit#20A	3	2.5	1,337	2020	99			2020-08-22	05/14/2020	08/22/2020	A->P	1
182	S1023590	P	\$463,691	\$336.50	Wilderness/Silverthorne	SMITH RANCH SUB	Duplex	62 FILLY LANE Unit#9B	3	2.5	1,378	2021	56			2021-03-12	01/15/2021	03/13/2021	A->P	1
183	S1023589	P	\$463,691	\$336.50	Wilderness/Silverthorne	SMITH RANCH SUB	Duplex	66 FILLY LANE Unit#9A	3	2.5	1,339	2021	56			2021-03-12	01/15/2021	03/13/2021	A->P	1
184	S1023588	P	\$463,691	\$336.50	Wilderness/Silverthorne	SMITH RANCH SUB	Duplex	74 FILLY LANE Unit#6B	3	2.5	1,339	2021	59			2021-03-16	01/15/2021	03/16/2021	A->P	1
185	S1023587	P	\$463,691	\$336.50	Wilderness/Silverthorne	SMITH RANCH SUB	Duplex	78 FILLY LANE Unit#6A	3	2.5	1,311	2021	56			2021-03-12	01/15/2021	03/13/2021	A->P	1
186	S1023586	P	\$463,691	\$336.50	Wilderness/Silverthorne	SMITH RANCH SUB	Duplex	84 FILLY LANE Unit#5B	3	2.5	1,378	2021	56			2021-03-12	01/15/2021	03/13/2021	A->P	1
187	S1023584	P	\$463,691	\$336.50	Wilderness/Silverthorne	SMITH RANCH SUB	Duplex	88 FILLY LANE Unit#5A	3	2.5	1,378	2021	56			2021-03-12	01/15/2021	03/13/2021	A->P	1
188	S1023583	P	\$463,691	\$336.50	Wilderness/Silverthorne	SMITH RANCH SUB	Duplex	96 FILLY LANE Unit#4B	3	2.5	1,339	2021	59			2021-03-16	01/15/2021	03/16/2021	A->P	1
189	S1023582	P	\$463,691	\$336.50	Wilderness/Silverthorne	SMITH RANCH SUB	Duplex	100 FILLY LANE Unit#4A	3	2.5	1,311	2021	56			2021-03-12	01/15/2021	03/13/2021	A->P	1
190	S1023581	P	\$463,691	\$336.50	Wilderness/Silverthorne	SMITH RANCH SUB	Duplex	284 HAYMAKER STREET Unit#3B	3	2.5	1,378	2021	59			2021-03-16	01/15/2021	03/16/2021	A->P	1
191	S1023575	P	\$463,691	\$336.50	Wilderness/Silverthorne	SMITH RANCH SUB	Duplex	280 HAYMAKER STREET Unit#3A	3	2.5	1,378	2021	58			2021-03-15	01/15/2021	03/15/2021	A->P	1
192	S1023576	P	\$512,009	\$361.33	Wilderness/Silverthorne	SMITH RANCH SUB	Single Family	272 HAYMAKER STREET Unit#2	3	2.0	1,417	2021	60			2021-03-17	01/15/2021	03/17/2021	A->P	1
193	S1023571	P	\$512,009	\$361.33	Wilderness/Silverthorne	SMITH RANCH SUB	Single Family	264 HAYMAKER STREET Unit#1	3	2.5	1,346	2021	53			2021-03-10	01/15/2021	03/10/2021	A->P	1
194	S1023764	P	\$573,401	\$328.03	Wilderness/Silverthorne	SMITH RANCH SUB	Single Family	133 HAYMAKER ROAD	4	3.0	1,748	2019	9			2021-02-11	02/01/2021	02/11/2021	A->P	1
195	S1018401	P	\$579,147	\$353.79	Wilderness/Silverthorne	SMITH RANCH SUB	Single Family	275 HAYMAKER STREET	4	3.5	1,637	2020	54			2020-07-09	05/15/2020	07/09/2020	A->P	1
196	S1018399	P	\$579,147	\$353.79	Wilderness/Silverthorne	SMITH RANCH SUB	Single Family	267 HAYMAKER STREET	4	3.5	1,637	2020	72			2020-10-20	05/15/2020	10/20/2020	A->P	1
197	S1018398	P	\$579,147	\$353.79	Wilderness/Silverthorne	SMITH RANCH SUB	Single Family	259 HAYMAKER STREET	4	3.5	1,637	2020	165			2020-12-04	05/15/2020	12/04/2020	A->P	1
198	S1018397	P	\$579,147	\$347.21	Wilderness/Silverthorne	SMITH RANCH SUB	Single Family	251 HAYMAKER STREET	4	3.0	1,668	2020	94			2020-08-18	05/15/2020	08/18/2020	A->P	1
199	S1018396	P	\$579,147	\$347.21	Wilderness/Silverthorne	SMITH RANCH SUB	Single Family	239 HAYMAKER STREET	4	3.0	1,668	2020	233			2021-01-11	05/15/2020	01/11/2021	A->P	1
200	S1018395	P	\$579,147	\$347.21	Wilderness/Silverthorne	SMITH RANCH SUB	Single Family	231 HAYMAKER STREET	4	3.0	1,668	2020	259			2021-01-30	05/15/2020	01/30/2021	A->P	1
201	S1018394	P	\$579,147	\$347.21	Wilderness/Silverthorne	SMITH RANCH SUB	Single Family	223 HAYMAKER STREET	4	3.0	1,668	2020	259			2021-01-30	05/15/2020	01/30/2021	A->P	1
202	S1018393	P	\$579,147	\$347.21	Wilderness/Silverthorne	SMITH RANCH SUB	Single Family	215 HAYMAKER STREET	3	3.0	1,668	2020	121			2021-01-22	05/15/2020	01/23/2021	A->P	1
203	S1024118	P	\$419,000	\$408.80	Wilderness/Silverthorne	SNOWBIRD	Condo	3710 RYAN GULCH ROAD Unit#376	2	2.0	1,030	1972	5			2021-03-02	02/24/2021	03/02/2021	A->P	2
204	S1024060	P	\$455,000	\$515.87	Wilderness/Silverthorne	SNOWSCAPE CONDO	Condo	9460 RYAN GULCH ROAD Unit#9464	2	2.0	882	1979	1			2021-02-21	02/24/2021	02/21/2021	A->P	2
205	S1024066	P	\$699,000	\$456.34	Wilderness/Silverthorne	SNOWSCAPE CONDO	Condo	9401 RYAN GULCH ROAD Unit#9401	3	3.0	1,466	1980	1			2021-02-24	02/22/2021	02/24/2021	A->P	1
206	S1024097	P	\$500,000	\$884.96	Keystone	SPRINGS AT RIVER RUN CONDO	Condo	53 HUNKI DORI COURT Unit#8836	1	1.0	565	2000	2			2021-03-02	02/27/2021	03/02/2021	A->P	2
207	S1024014	P	\$539,000	\$462.26	Wilderness/Silverthorne	SPYGLASS AT WILDERNEST TOWNHOMES	Townhouse	69 SPYGLASS LANE Unit#69	2	2.0	1,166	1996	0			2021-02-18	02/17/2021	02/18/2021	A->P	1
208	S1024040	P	\$625,000	\$409.30	Dillon/Summit Cove	SUMMIT COVE SUB	Duplex	46 AVALANCHE CIR CIRCLE	3	2.0	1,527	1991	1			2021-02-20	02/18/2021	02/20/2021	A->P	1
209	S1024019	P	\$495,000	\$596.39	Frisco	TARN LANDING CONDO	Condo	720 LAKEPOINT DRIVE Unit#B5	1	2.0	830	1998	1			2021-02-26	02/24/2021	02/26/2021	A->P	1
210	S1024334	P	\$450,000	\$901.80	Copper Mountain	TAYLORS CROSSING	Condo	172 COPPER CIRCLE Unit#303	1	1.0	499	1999	0			2021-03-15	03/15/2021	03/15/2021	A->P	3
211	S1024232	P	\$574,900	\$675.56	Keystone	TENDERFOOT LODGE	Condo	22784 US HIGHWAY 6 Unit#2645	2	2.0	851	1996	1			2021-03-08	03/07/2021	03/08/2021	A->P	4
212	S1023906	P	\$649,000	\$725.14	Keystone	TENDERFOOT LODGE	Condo	22784 US HIGHWAY 6 Unit#2604	2	2.0	895	1996	1			2021-03-14	03/12/2021	03/14/2021	A->P	1
213	S1023993	P	\$475,000	\$424.11	Dillon/Summit Cove	TIMBER LODGE AT LAKE DILLON	Condo	120 COVE BOULEVARD Unit#205	2	1.5	1,120	1997	15			2021-03-04	02/15/2021	03/03/2021	A->P	2
214	S1024159	P	\$650,000	\$549.45	Wilderness/Silverthorne	TIMBER RIDGE CONDO	Condo	91300 RYAN GULCH ROAD Unit#91329	3	3.0	1,183	1981	2			2021-				



### Market Update

Line	MLS #	ST	List Price	LP Sq Ft	Area	Complex Subdiv	Property Sub Type	Address	#Beds	#Baths	LivAr SF	YrBlt	DOM	Sold Price	Sold Date	Pending Date	Listing Date	Chg Date	Chg Info	Unit Entry Lev
249	S1024335	P	\$699,000	\$544.39	Wilderness/Silverthorne	WILLOWBROOK MEADOWS SUB	Duplex	336 N CHIPMUNK CIRCLE	3	2	1,284	1980	2	2,021,038	03/15/2021	2021-03-18	03/15/2021	03/18/2021	A->P	
250	S1024109	P	\$649,000	\$687.50	Frisco	WOODBRIDGE INN CONDO	Condo	400 W MAIN STREET Unit#203	3	2	944	1992	3		2021-03-07	2021-03-07	03/03/2021	03/07/2021	A->P	2
251	S1024020	P	\$579,000	\$482.50	Breckenridge	WOODMOOR AT BRECKENRIDGE SUB	Townhouse	132 ILLINOIS GULCH ROAD Unit#1	3	2	1,200	1972	0		2021-02-19	2021-02-19	02/20/2021	02/20/2021	A->P	1
252	S1023154	P	\$495,000	\$527.16	Breckenridge	WOODS MANOR	Condo	290 BROKEN LANCE DRIVE Unit#B-101	1	1.0	939	1985	50		2021-01-11	2021-01-11	11/21/2020	01/11/2021	A->P	1
253	S1023525	P	\$575,000	\$538.39	Breckenridge	WOODS MANOR	Condo	290 BROKEN LANCE DRIVE Unit#B-303	1	2.0	1,068	1985	1		2021-01-15	2021-01-15	01/13/2021	01/15/2021	A->P	3
254	S1022823	P	\$695,000	\$581.59	Breckenridge	WOODS MANOR	Condo	290 BROKEN LANCE DRIVE Unit#B-102	2	2.0	1,195	1985	48		2020-12-03	2020-12-03	10/15/2020	12/03/2020	A->P	1
255	S1024260	P	\$650,000	\$384.62	Wilderness/Silverthorne	WOODWORKS TOWNHOMES	Townhouse	6746 RYAN GULCH ROAD Unit#6746	3	2.5	1,690	1979	5		2021-03-17	2021-03-17	03/11/2021	03/17/2021	A->P	1
256	S1018893	S	\$469,000	\$534.17	Breckenridge	ANACONDA AND DAISY SUB	Single Family	63 QUANDARY ROAD	2	1.0	878	1965	131	\$460,000	03/05/2021	2021-02-20	06/12/2020	03/11/2021	P->S	1
257	S1023342	S	\$450,000	\$457.78	Copper Mountain	ANACONDA CONDO	Condo	125 WHEELER PLACE Unit#202	2	2.0	983	1973	3	\$502,000	01/28/2021	2020-12-21	12/17/2020	01/28/2021	P->S	2
258	S1023772	S	\$589,900	\$936.35	Breckenridge	ANTLERS LODGE CONDOMINIUMS	Condo	600 FOUR OCLOCK ROAD Unit#A-12	1	1.0	630	1995	0	\$604,000	02/24/2021	2021-02-10	02/09/2021	02/24/2021	P->S	1
259	S1023516	S	\$445,000	\$803.25	Keystone	ARAPAHOE LODGE CONDO	Condo	91 RIVER RUN ROAD Unit#8137	1	1.0	554	1996	3	\$445,000	02/26/2021	2021-01-15	01/11/2021	02/27/2021	P->S	3
260	S1023234	S	\$615,000	\$585.16	Keystone	ARGENTINE CONDO	Condo	175 ARGENTINE COURT Unit#1511	2	2.0	1,051	1976	1	\$675,000	02/04/2021	2020-11-11	12/09/2020	02/04/2021	P->S	2
261	S1023572	S	\$407,500	\$789.73	Breckenridge	BEAVER RUN CONDO	Condo	640 VILLAGE ROAD Unit#4422	0	1.0	516	1985	0	\$410,500	01/29/2021	2021-01-16	01/15/2021	01/29/2021	P->S	4
262	S1018227	S	\$426,900	\$842.01	Breckenridge	BEAVER RUN CONDO	Condo	640 VILLAGE ROAD Unit#4423	0	1.0	507	1985	259	\$422,500	03/01/2021	2021-01-21	05/02/2020	03/01/2021	P->S	4
263	S1022249	S	\$427,000	\$842.21	Breckenridge	BEAVER RUN CONDO	Condo	640 VILLAGE ROAD Unit#4427	0	1.0	507	1985	127	\$420,000	01/20/2021	2021-01-05	09/30/2020	01/20/2021	P->S	4
264	S1022507	S	\$459,000	\$905.33	Breckenridge	BEAVER RUN CONDO	Condo	640 VILLAGE ROAD Unit#4315	0	1.0	507	1985	119	\$449,000	03/04/2021	2021-01-20	09/22/2020	03/04/2021	P->S	3
265	S1023612	S	\$529,900	\$726.89	Breckenridge	BEAVER RUN CONDO	Condo	631 VILLAGE ROAD Unit#338	1	1.0	726	1981	0	\$529,900	03/12/2021	2021-01-22	01/12/2021	03/12/2021	P->S	1
266	S1023370	S	\$540,000	\$743.80	Breckenridge	BEAVER RUN CONDO	Condo	611 VILLAGE ROAD Unit#21220	1	2.0	726	1980	1	\$545,000	01/29/2021	2020-12-21	12/19/2020	02/02/2021	P->S	2
267	S1023798	S	\$392,285	\$331.32	Breckenridge	BLUE 52	Townhouse	28 MCGEE LANE Unit#28	2	1.5	1,184	2017	3	\$392,285	03/18/2021	2021-02-01	01/28/2021	03/18/2021	P->S	1
268	S1017460	S	\$555,000	\$487.70	Wilderness/Silverthorne	BLUE RIVER FLATS	Condo	1060 BLUE RIVER PARKWAY Unit#1-103	2	2.0	1,138	2020	134	\$555,000	03/12/2021	2020-07-09	02/25/2020	03/13/2021	P->S	1
269	S1017499	S	\$565,000	\$496.49	Wilderness/Silverthorne	BLUE RIVER FLATS	Condo	1060 BLUE RIVER PARKWAY Unit#1-301	2	2.0	1,138	2020	107	\$565,000	03/12/2021	2020-06-11	02/25/2020	03/13/2021	P->S	3
270	S1023729	S	\$675,000	\$808.38	Keystone	BUFFALO LODGE AND THE DAKOTA CONDOS	Condo	150 DERCUM SQUARE Unit#8520	2	2.0	835	1997	1	\$670,000	02/23/2021	2021-02-09	02/07/2021	02/23/2021	P->S	4
271	S1023565	S	\$455,000	\$475.94	Wilderness/Silverthorne	BUFFALO RIDGE/VILLAGE CONDO	Condo	89100 RYAN GULCH ROAD Unit#3304	2	2.0	956	1980	0	\$475,000	02/26/2021	2021-01-15	01/14/2021	02/27/2021	P->S	2
272	S1023645	S	\$449,000	\$871.84	Copper Mountain	COPPER SPRINGS LODGE	Condo	105 WHEELER CIRCLE Unit#404	1	1.0	515	1998	0	\$446,500	02/10/2021	2021-01-24	01/23/2021	02/11/2021	P->S	4
273	S1023869	S	\$469,500	\$911.65	Copper Mountain	COPPER SPRINGS LODGE	Condo	105 WHEELER CIRCLE Unit#430	1	1.0	515	1998	2	\$469,500	03/16/2021	2021-02-06	02/04/2021	03/16/2021	P->S	4
274	S1023763	S	\$625,000	\$802.31	Copper Mountain	COPPER SPRINGS LODGE	Condo	105 WHEELER CIRCLE Unit#111	2	2.0	779	1998	1	\$636,121	03/05/2021	2021-02-28	01/27/2021	03/05/2021	P->S	1
275	S1023231	S	\$439,000	\$734.11	Copper Mountain	COPPER VALLEY CONDO	Condo	56 UNEVA PLACE Unit#206	1	1.0	598	1974	51	\$424,000	03/03/2021	2021-01-22	12/01/2020	03/03/2021	P->S	2
276	S1023663	S	\$590,000	\$409.15	Keystone	DECATUR CONDO	Condo	22340 US HIGHWAY 6 Unit#1799	2	2.0	1,442	1979	1	\$590,000	03/05/2021	2021-01-25	01/23/2021	03/05/2021	P->S	6
277	S1023067	S	\$650,000	\$304.31	Dillon/Summit Cove	DILLON NEW TOWN SUB	Single Family	160 TENDERFOOT STREET	3	2.0	2,136	1962	6	\$650,000	01/27/2021	2020-11-16	11/10/2020	01/30/2021	P->S	1
278	S1023661	S	\$265,000	\$453.77	Dillon/Summit Cove	DILLON VALLEY EAST CONDO	Condo	1323 STRAIGHT CREEK DRIVE Unit#201	1	1.0	584	1972	0	\$265,000	03/01/2021	2021-01-21	01/21/2021	03/02/2021	P->S	1
279	S1023717	S	\$300,000	\$513.70	Dillon/Summit Cove	DILLON VALLEY EAST CONDO	Condo	863 STRAIGHT CREEK DRIVE Unit#1106	1	1.0	584	1974	9	\$300,000	03/11/2021	2021-02-03	01/24/2021	03/11/2021	P->S	2
280	S1023847	S	\$338,000	\$443.57	Dillon/Summit Cove	DILLON VALLEY EAST CONDO	Condo	1003 STRAIGHT CREEK DRIVE Unit#108	2	2.0	762	1977	0	\$338,000	02/02/2021	2020-12-02	02/02/2021	02/02/2021	A->S	1
281	S1023858	S	\$340,000	\$446.19	Dillon/Summit Cove	DILLON VALLEY EAST CONDO	Condo	1323 STRAIGHT CREEK DRIVE Unit#A_204	2	2.0	762	1972	1	\$360,000	03/01/2021	2021-02-06	02/04/2021	03/03/2021	P->S	2
282	S1023494	S	\$350,000	\$459.32	Dillon/Summit Cove	DILLON VALLEY EAST CONDO	Condo	1143 STRAIGHT CREEK DRIVE Unit#H-103	2	2.0	762	1972	2	\$350,000	03/03/2021	2021-01-17	01/14/2021	03/03/2021	P->S	1
283	S1023849	S	\$350,000	\$459.32	Dillon/Summit Cove	DILLON VALLEY EAST CONDO	Condo	1043 STRAIGHT CREEK DRIVE Unit#O_204	2	2.0	762	1977	1	\$375,000	03/10/2021	2021-02-13	02/11/2021	03/15/2021	P->S	2
284	S1023885	S	\$489,000	\$467.94	Keystone	FLYING DUTCHMAN CONDO	Condo	1937 SODA RIDGE ROAD Unit#1138	2	2.0	1,045	1973	2	\$521,500	03/12/2021	2021-02-16	02/13/2021	03/12/2021	P->S	2
285	S1023133	S	\$375,000	\$1,339.29	Breckenridge	FOUR O CLOCK CONDO	Condo	550 FOUR OCLOCK ROAD Unit#1	0	1.0	280	1972	39	\$350,000	02/26/2021	2021-01-14	11/17/2020	02/27/2021	P->S	2
286	S1023288	S	\$560,000	\$924.09	Breckenridge	FOUR O CLOCK CONDO	Condo	550 FOUR OCLOCK ROAD Unit#23	1	1.0	606	1972	54	\$557,900	03/02/2021	2021-02-02	12/09/2020	03/03/2021	P->S	1
287	S1023375	S	\$390,000	\$564.40	Frisco	GALENA PLACE CONDOS	Condo	220 GALENA STREET Unit#4	2	1.0	691	1970	2	\$400,750	01/19/2021	2020-12-20	12/18/2020	01/19/2021	P->S	2
288	S1021133	S	\$265,000	\$522.68	Keystone	GATEWAY CONDO	Condo	23110 US HIGHWAY 6 Unit#5081	0	1.0	507	1998	140	\$260,000	02/26/2021	2021-01-09	08/21/2020	02/26/2021	P->S	2
289	S1023665	S	\$266,250	\$616.32	Keystone	GATEWAY CONDO	Condo	23110 US HIGHWAY 6 Unit#5051	0	1.0	432	1998	16	\$255,000	02/26/2021	2021-02-09	01/21/2021	03/01/2021	P->S	1
290	S1023059	S	\$275,000	\$618.84	Keystone	GATEWAY CONDO	Condo	23110 US HIGHWAY 6 Unit#5084	0	1.0	448	1998	84	\$270,000	03/04/2021	2021-02-01	11/08/2020	03/05/2021	P->S	2
291	S1020785	S	\$279,000	\$534.48	Keystone	GATEWAY CONDO	Condo	23110 US HIGHWAY 6 Unit#5050	0	1.0	522	1998	122	\$272,000	01/29/2021	2020-12-11	08/11/2020	02/02/2021	P->S	1
292	S1022927	S	\$599,000	\$693.29	Breckenridge	GOLD CREEK	Condo	326 N MAIN STREET Unit#32 W	2	2.0	864	1972	81	\$599,000	02/26/2021	2021-01-18	10/28/2020	02/27/2021	P->S	3
293	S1022498	S	\$575,000	\$366.71	Wilderness/Silverthorne	GREEN MOUNTAIN-HALDORSEN TRACTS SUB	Single Family	28 LAKEVIEW AVENUE	2	2.0	1,568	1962	38	\$555,000	01/20/2021	2020-10-26	09/17/2020	01/20/2021	P->S	1
294	S1023271	S	\$290,635	\$523.67	Keystone	HIDDEN RIVER LODGE CONDO	Condo	22714 US HWY 6 Unit#5958	1	1.0	555	1999	29	\$290,635	02/25/2021	2021-01-22	12/10/2020	02/26/2021	P->S	1
295	S1023091	S	\$410,000	\$649.76	Keystone	HIDDEN RIVER LODGE CONDO	Condo	22714 US HIGHWAY 6 Unit#5942	1	1.0	631	1999	10	\$397,500	01/29/2021	2020-11-22	11/12/2020	01/31/2021	P->S	1
296	S1023556	S	\$365,000	\$811.11	Breckenridge	HOTEL BRECKENRIDGE	Condo	855 COLUMBINE ROAD Unit#7543	0	1.0	450	1985	12	\$355,000	02/11/2021	2021-01-27	01/14/2021	02/11/2021	P->S	5
297	S1023935	S	\$660,000	\$518.87	Breckenridge	KINGDOM PARK TOWNHOMES	Townhouse	830 KINGDOM DRIVE Unit#B1	2	2.5	1,272	1998	1	\$670,000	03/05/2021	2020-12-21	12/19/2020	03/08/2021	P->S	1
298	S1024340	S	\$260,00																	



Market Update

Line	MLS #	ST	List Price	LP Sq Ft	Area	Complex Subdiv	Property Sub Type	Address	#Beds	#Baths	LivAr SF	YrBlt	DOM	Sold Price	Sold Date	Pending Date	Listing Date	Chg Date	Chg Info	Unit Entry Lev
327	S1015136	S	\$319,995	\$732.25	Keystone	SILVER MILL CONDOMINIUMS	Condo	140 IDA BELLE DRIVE Unit#8211	0	1.0	437	1996	491	\$299,903	02/12/2021	2020-12-31	08/30/2019	02/13/2021	P->S	3
328	S1023483	S	\$435,000	\$774.02	Keystone	SILVER MILL CONDOMINIUMS	Condo	140 IDA BELLE DRIVE Unit#8236	1	1.0	562	1996	2	\$440,000	02/19/2021	2021-01-11	01/08/2021	02/19/2021	P->S	3
329	S1023664	S	\$459,900	\$818.33	Keystone	SILVER MILL CONDOMINIUMS	Condo	140 IDA BELLE DRIVE Unit#8225	1	1.0	562	1996	2	\$464,000	03/05/2021	2021-01-26	01/23/2021	03/05/2021	P->S	3
330	S1023303	S	\$350,000	\$542.64	Wilderness/Silverthorne	SILVER QUEEN WEST CONDO	Condo	7021 RYAN GULCH ROAD Unit#201	1	1.0	645	1973	3	\$360,000	03/04/2021	2021-02-01	01/28/2021	03/12/2021	P->S	2
331	S1023233	S	\$334,000	\$634.98	Breckenridge	SKYPARK BUSINESS CENTER CONDO	Condo	1915 AIRPORT ROAD Unit#212	1	1.0	526	1999	61	\$327,000	02/26/2021	2021-02-03	02/04/2020	02/27/2021	P->S	2
332	S1017487	S	\$270,000	\$851.74	Keystone	SLOPESIDE	Condo	1205 W KEYSTONE ROAD W Unit#2798	0	1.0	317	1986	343	\$265,000	02/26/2021	2021-01-15	02/07/2020	02/26/2021	P->S	3
333	S1023378	S	\$330,000	\$605.50	Keystone	SLOPESIDE	Condo	1205 W KEYSTONE ROAD Unit#2781	0	1.0	545	1986	2	\$320,000	02/25/2021	2020-12-21	12/20/2020	02/26/2021	P->S	1
334	S1018375	S	\$287,927	\$272.14	Wilderness/Silverthorne	SMITH RANCH SUB	Townhouse	311 SMITH RANCH ROAD Unit#9C	2	2.5	1,058	2020	55	\$287,927	03/08/2021	2020-07-09	05/14/2020	03/09/2021	P->S	1
335	S1018374	S	\$287,927	\$272.14	Wilderness/Silverthorne	SMITH RANCH SUB	Townhouse	315 SMITH RANCH ROAD Unit#9B	2	2.5	1,058	2020	59	\$287,927	03/01/2021	2020-07-13	05/14/2020	03/01/2021	P->S	1
336	S1018370	S	\$287,927	\$272.14	Wilderness/Silverthorne	SMITH RANCH SUB	Townhouse	349 SMITH RANCH ROAD Unit#8C	2	2.5	1,058	2020	55	\$287,927	02/05/2021	2020-07-09	05/14/2020	02/05/2021	P->S	1
337	S1018369	S	\$287,927	\$272.14	Wilderness/Silverthorne	SMITH RANCH SUB	Townhouse	355 SMITH RANCH ROAD Unit#8B	2	2.5	1,058	2020	55	\$287,927	01/20/2021	2020-07-09	05/14/2020	01/21/2021	P->S	1
338	S1018391	S	\$329,779	\$250.97	Wilderness/Silverthorne	SMITH RANCH SUB	Townhouse	153 MOOSE TRAIL Unit#22B	2	2.5	1,314	2020	56	\$329,779	02/12/2021	2020-07-10	05/14/2020	02/15/2021	P->S	1
339	S1018376	S	\$391,213	\$300.01	Wilderness/Silverthorne	SMITH RANCH SUB	Townhouse	307 SMITH RANCH ROAD Unit#9D	3	2.5	1,304	2020	80	\$391,213	03/05/2021	2020-08-03	05/14/2020	03/06/2021	P->S	1
340	S1018372	S	\$391,213	\$300.01	Wilderness/Silverthorne	SMITH RANCH SUB	Townhouse	321 SMITH RANCH ROAD Unit#9A	3	2.5	1,304	2020	58	\$391,213	02/24/2021	2020-07-12	05/14/2020	02/24/2021	P->S	1
341	S1018371	S	\$391,213	\$293.48	Wilderness/Silverthorne	SMITH RANCH SUB	Townhouse	345 SMITH RANCH ROAD Unit#9D	3	2.0	1,333	2020	119	\$391,213	02/05/2021	2020-09-18	05/14/2020	02/06/2021	P->S	1
342	S1018392	S	\$439,531	\$328.74	Wilderness/Silverthorne	SMITH RANCH SUB	Townhouse	159 MOOSE TRAIL Unit#22C	3	2.5	1,337	2020	88	\$439,531	03/12/2021	2020-10-23	05/14/2020	03/13/2021	P->S	1
343	S1018399	S	\$439,531	\$328.74	Wilderness/Silverthorne	SMITH RANCH SUB	Townhouse	147 MOOSE TRAIL Unit#22A	3	2.5	1,337	2020	66	\$439,531	02/09/2021	2020-07-20	05/14/2020	02/10/2021	P->S	1
344	S1023319	S	\$575,000	\$540.92	Copper Mountain	SNOWBRIDGE SQUARE CONDO	Condo	760 COPPER ROAD Unit#F04	2	2.0	1,063	1973	10	\$575,000	02/18/2021	2021-01-06	12/15/2020	02/18/2021	P->S	2
345	S1023476	S	\$330,000	\$841.84	Copper Mountain	SNOWFLAKE CONDO	Condo	104 WHEELER PLACE Unit#502	0	1.0	392	1973	0	\$326,000	03/03/2021	2021-01-15	01/15/2021	03/05/2021	P->S	5
346	S1023153	S	\$425,000	\$481.86	Wilderness/Silverthorne	SNOWSCAPE CONDO	Condo	9401 RYAN GULCH ROAD Unit#04	2	2.0	882	1980	42	\$415,000	02/09/2021	2021-01-02	11/20/2020	02/09/2021	P->S	1
347	S1023810	S	\$395,000	\$887.64	Keystone	SPRINGS AT RIVER RUN CONDO	Condo	53 HUNKI DORI COURT Unit#8842	0	1.0	445	2000	5	\$395,000	03/01/2021	2021-02-11	02/05/2021	03/01/2021	P->S	2
348	S1022924	S	\$444,500	\$576.52	Copper Mountain	SUMMIT HOUSE CONDO	Condo	88 GULLER ROAD Unit#307	1	1.0	771	1972	27	\$439,000	02/01/2021	2020-12-24	10/24/2020	02/02/2021	P->S	3
349	S1023232	S	\$475,000	\$461.17	Wilderness/Silverthorne	SUMMIT POINT CONDO	Condo	3431 RYAN GULCH ROAD Unit#3441	2	2.0	1,030	1979	0	\$479,000	01/19/2021	2020-12-05	12/04/2020	01/19/2021	P->S	2
350	S1023488	S	\$619,000	\$493.62	Frisco	TARN LANDING CONDO	Condo	700 LAKEPOINT DRIVE Unit#A8	2	2.5	1,254	1998	2	\$650,000	02/10/2021	2021-01-11	01/08/2021	02/10/2021	P->S	1
351	S1023880	S	\$439,000	\$599.73	Copper Mountain	TELEMARK LODGE CONDO	Condo	45 BEELER PLACE Unit#2509	1	2.0	732	1984	2	\$476,000	03/11/2021	2021-02-07	02/04/2021	03/11/2021	P->S	5
352	S1023083	S	\$625,000	\$651.04	Frisco	TEN MILE CREEK CONDO	Condo	200 GRANITE STREET Unit#203	3	2.0	960	1972	5	\$625,000	01/28/2021	2020-11-23	11/17/2020	01/29/2021	P->S	2
353	S1023510	S	\$649,000	\$612.26	Keystone	TENDERFOOT LODGE	Condo	22784 US HIGHWAY 6 Unit#2658	2	2.0	1,060	1996	0	\$661,000	02/26/2021	2021-01-19	01/19/2021	02/27/2021	P->S	3
354	S1018702	S	\$425,000	\$713.09	Breckenridge	TIGER RUN RESORT PARK SUB	Mobile Home	85 REVETT DRIVE Unit#240	1	1.0	596	1996	240	\$400,000	03/09/2021	2021-01-29	06/02/2020	03/09/2021	P->S	2
355	S1023491	S	\$539,900	\$608.00	Wilderness/Silverthorne	TIMBER RIDGE CONDO	Condo	91500 RYAN GULCH ROAD Unit#915111	2	2.0	888	1982	3	\$605,500	02/12/2021	2021-01-10	01/07/2021	02/12/2021	P->S	2
356	S1023766	S	\$690,000	\$641.26	Keystone	TRAPPERS CROSSING CONDO	Condo	106 TRAPPERS CROSSING TRAIL Unit#8783	2	2.0	1,076	1997	1	\$700,000	02/26/2021	2021-01-28	01/26/2021	02/27/2021	P->S	2
357	S1023432	S	\$419,000	\$552.77	Wilderness/Silverthorne	TREEHOUSE CONDO	Condo	2200 LODGE POLE CIRCLE Unit#207	2	1.0	758	1974	6	\$419,000	02/10/2021	2021-01-05	12/29/2020	02/10/2021	P->S	2
358	S1023290	S	\$477,000	\$754.75	Copper Mountain	TUCKER MOUNTAIN LODGE CONDO	Condo	164 COPPER CIRCLE Unit#416	1	1.0	632	1999	4	\$490,000	02/05/2021	2020-12-14	12/09/2020	02/06/2021	P->S	4
359	S1022433	S	\$289,500	\$753.91	Breckenridge	TYROLLEAN TERRACE CONDO	Condo	1941 BOREAS PASS ROAD Unit#4C	1	1.0	384	1966	77	\$284,000	01/21/2021	2020-12-03	09/17/2020	01/21/2021	P->S	3
360	S1022622	S	\$295,000	\$768.23	Breckenridge	TYROLLEAN TERRACE CONDO	Condo	1941 BOREAS PASS ROAD Unit#5B	1	1.0	384	1966	56	\$275,000	01/21/2021	2020-12-05	10/09/2020	01/21/2021	P->S	2
361	S1021101	S	\$469,000	\$549.18	Breckenridge	VALDORA VILLAGE SUB	Single Family	56 MAGNUM BONUM DRIVE	2	2.0	854	1973	113	\$445,000	02/09/2021	2021-01-02	08/24/2020	02/13/2021	P->S	1
362	S1023877	S	\$599,000	\$430.01	Wilderness/Silverthorne	VILLAMONT CONDO	Condo	6961 RYAN GULCH ROAD Unit#6961	3	2.5	1,393	1979	3	\$620,000	03/02/2021	2021-02-09	02/05/2021	03/03/2021	P->S	1
363	S1023379	S	\$615,000	\$591.35	Frisco	VILLAS AT PROSPECT POINT	Condo	1509 POINT DRIVE Unit#9-104	2	2.0	1,040	1995	1	\$617,000	02/01/2021	2020-12-10	12/18/2020	02/22/2021	P->S	1
364	S1023299	S	\$550,000	\$609.08	Breckenridge	VILLAS AT SWANS NEST CONDO	Condo	253 PELICAN CIRCLE Unit#1602	2	1.0	903	1999	3	\$550,000	01/21/2021	2020-12-15	12/10/2020	01/21/2021	P->S	2
365	S1023072	S	\$261,178	\$291.82	Frisco	WATERTOWER PLACE CONDOS	Condo	45 WATERTOWER WAY Unit#102	2	1.0	895	2008	3	\$261,178	02/18/2021	2020-11-18	11/14/2020	02/18/2021	P->S	1
366	S1024163	S	\$407,078	\$321.55	Breckenridge	WELLINGTON NEIGHBORHOOD	Duplex	60 CEDAR GREEN	3	2.0	1,266	2005	0	\$407,078	03/01/2021	2021-01-01	03/01/2021	03/01/2021	A->S	1
367	S1017947	S	\$441,000	\$364.16	Keystone	WEST HILLS TOWNHOMES	Townhouse	151 WAYBACK DRIVE Unit#6B	3	2.0	1,211	2019	276	\$425,000	02/16/2021	2021-01-01	03/30/2020	02/16/2021	P->S	1
368	S1023816	S	\$425,000	\$456.99	Keystone	WILD IRISHMAN CONDO	Condo	433 WILD IRISHMAN ROAD Unit#1030	2	2.0	930	1972	1	\$425,000	01/29/2021	2020-12-07	01/29/2021	01/30/2021	A->S	1
369	S1023227	S	\$459,000	\$534.34	Keystone	WILD IRISHMAN CONDO	Condo	423 WILD IRISHMAN ROAD Unit#1017	2	1.0	859	1972	2	\$471,000	02/02/2021	2020-12-07	12/05/2020	02/03/2021	P->S	3
370	S1024339	S	\$662,000	\$319.34	Wilderness/Silverthorne	WILDERNEST SUB	Townhouse	3901 SILVERHEELS DRIVE Unit#3901	3	2.5	2,073	1980	0	\$663,000	03/16/2021	2021-01-01	03/16/2021	A->S	1	
371	S1023574	S	\$599,000	\$956.40	Breckenridge	WILDWOOD LODGE CONDO	Condo	120 SAWMILL ROAD Unit#304	2	2.0	625	1987	0	\$575,000	03/08/2021	2021-01-15	01/15/2021	03/10/2021	P->S	2
372	S1023368	S	\$399,000	\$576.59	Frisco	WOODBRIDGE INN CONDO	Condo	450 WEST MAIN STREET Unit#214	1	2.0	692	1984	2	\$399,000	01/27/2021	2020-12-23	12/20/2020	01/27/2021	P->S	2
373	S1023466	S	\$545,000	\$386.52	Breckenridge	WOODMOOR AT BRECKENRIDGE SUB	Townhouse	56 HUB LODGE Unit#2	3	2.0	1,410	1972	1	\$580,000	02/18/2021	2021-01-07	01/05/2021	02/18/2021	P->S	2
374	S1022926	S	\$625,000	\$435.54	Breckenridge	WOODMOOR AT BRECKENRIDGE SUB	Townhouse	112 ILLINOIS GULCH ROAD Unit#6	3	2.0	1,435	1972	58	\$575,000	01/22/2021	2020-12-21	10/23/2020	02/12/2021	P->S	1

Search Criteria

Property Type is 'Residential'  
 Status is one of 'Active', 'Pending'  
 Status is 'Sold'  
 Status Contractual Search Date is 03/18/2021 to 01/17/2021  
 Area is one of 'Breckenridge', 'Copper Mountain', 'Dillon/Summit Cove', 'Frisco', 'Keystone', 'Wilderness/Silverthorne'  
 List Price is 700000 or less  
 Selected 374 of 374 results.